




CHBTC Footpath Suggestions

Criteria based on the ideals of the founders' intentions:

- BTC owned land/nature reserves in Caledon Hills section
- Prevalence of escarpment features (i.e., geological, landscape, vistas, bodies of water, habitats, flora, fauna, species at risk, etc.)
- Biodiversity
- Restored habitats
- Nod to sustainability
- Minimal to no invasive species
- Few/minimal human-made structures



May 1 - May 31 - Click on the link to select your top 3. On June 1st, the top three will be announced. <https://forms.gle/w4Qvu4dKT5xMPSLb6>

Suggestions:



Footpath: Songbird Side Trail 1.8 km

Map # 16

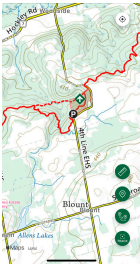
BTC Protected Area: Songbird Nature Reserve



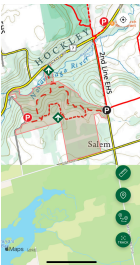
Footpath: km 42.5 - 47.0 and Darcy's Side Trail 0.5 km
 Map # 18
 Description: South of 7th Line to north of 5 Sideroad
 BTC Protected Areas: Humber Heights, Twin Waters Nature Reserve, Mathilda's Way, Dr. Philip Gosling Nature Reserve, Tall Timbers, Scarlett



Footpath: km 48.9 - 51.8, Hemlock Ridge Side Trail 0.61 km, and Glacier Valley Side Trail 0.58 km
 Map # 18
 Description: Airport Road to 5th Line EHS Parking Lot
 BTC Protected Areas: Cedar Highlands, Galbraith, Hemlock Ridges



Footpath: km 54.3 - 54.9 and 0.3 km of Griffith Ravine Side Trail
 Map # 18
 BTC Protected Area: Griffith Ravine



Footpath: Goodyear Memorial Side Trail 2.2 km, Rushing Rivers Side Trail 0.2 km, and Upland Side Trail 1.2 km
 Map # 18 (Note: side trails not shown)
 BTC Protected Areas: The Akela and Scouters Heather and Ross Hamlin at Riverside Woods Nature Reserve, Rushing River Nature Reserve



Footpath: km 71.5 - 72.6 and Springwater Side Trail 0.32
 Map # 19
 Description:
 BTC Protected Area: Whitetail Refuge Nature Reserve

Others:

Comments About Footpaths and Suggestions (i.e., length,